

Sea Fog and Visibility Threat Assessment

Port Locations		Thu Apr 4			Fri Apr 5			Sat Apr 6			Sun Apr 7			Mon Apr 8			Tue Apr 9			Wed Apr 10										
		6am	12pm	6pm	12am	6am	12pm	6pm	12am	6am	12pm	6pm	12am	6am	12pm	6pm	12am	6am	12pm	6pm	12am	6am	12pm	6pm						
Brownsville, TX	Local Time (UTC -5)																													
	12 Hour Fog Threat	Low	Low	Low	Low	Low	Low	Low	Low	Low	Low	Mod	Low	Mod	Low	Mod	Low	Mod	Low	Mod	Low	Mod	Low	Mod						
	Visibility	8	9	9	7	8	9	9	8	8	9	7	5	5	7	6	4	5	8	6	4	6	8	6	5	6	9	8		
Corpus Christi, TX	Local Time (UTC -5)																													
	12 Hour Fog Threat	Low	Low	Low	Low	Low	Low	Low	Low	Low	Low	Low	Mod	Low	Mod	Mod	Mod	Mod	Low	Low	Low	Low	Low	Low	Low	Low	Low	Low		
	Visibility	9	9	9	9	9	9	9	9	9	9	9	6	5	4	6	5	4	4	6	5	5	6	7	6	6	6	9	8	
Freeport, TX	Local Time (UTC -5)																													
	12 Hour Fog Threat	Low	Low	Mod	Low	Low	Low	Low	Low	Low	Low	Mod	Mod	Mod	Mod	Mod	Mod	Low	Mod	Mod	Mod	Low	Mod	Mod	Mod	Mod	Mod	Mod		
	Visibility	9	9	9	5	7	9	8	7	7	9	8	6	4	6	5	4	4	6	6	5	5	6	5	4	4	4	4	4	
Galveston, TX	Local Time (UTC -5)																													
	12 Hour Fog Threat	Low	Low	Low	Low	Mod	Low	Mod	Low	Mod	Low	Mod	Low	Mod	Mod	Mod	Mod	Mod	Mod	Mod	Mod	Mod	Mod	Mod	Mod	Mod	Mod	Mod		
	Visibility	9	9	9	7	7	9	6	4	5	9	7	4	4	8	5	4	4	6	5	5	5	5	5	4	4	4	4	4	
Port Arthur, TX	Local Time (UTC -5)																													
	12 Hour Fog Threat	Low	Low	Mod	Low	Low	Low	Mod	Low	Low	Low	Mod	Mod	Mod	Mod	Mod	Mod	Mod	Mod	Mod	Mod	Mod	Mod	Mod	Mod	Mod	Mod	Mod		
	Visibility	9	9	9	9	9	9	7	5	5	9	8	8	6	6	5	4	4	5	5	5	5	5	4	5	4	4	4	4	
Lake Charles, LA	Local Time (UTC -5)																													
	12 Hour Fog Threat	Low	Low	Low	Low	Mod	Low	Mod	Low	Low	Low	Mod	Low	Mod	Mod	Mod	Mod	Mod	Mod	Mod	Mod	Mod	Mod	Mod	Mod	Mod	Mod	Mod		
	Visibility	9	9	9	8	7	9	7	4	5	8	8	7	5	6	5	4	4	5	5	5	5	4	4	4	4	4	4	4	
Marsh Island, LA	Local Time (UTC -5)																													
	12 Hour Fog Threat	Low	Low	Low	Low	Low	Low	Low	Mod	Mod	Mod	Mod	Mod	Mod	Mod	Mod	Mod	Mod	Mod	Mod	Mod	Mod	Mod	Mod	Mod	Mod	Mod	Mod		
	Visibility	9	9	9	9	9	9	9	9	5	5	5	5	5	5	6	4	4	5	5	5	5	5	5	5	4	4	4	4	
Port Fourchon, LA	Local Time (UTC -5)																													
	12 Hour Fog Threat	Low	Low	Low	Low	Low	Low	Low	Low	Low	Low	Low	Low	Low	Low	Mod	Low	Low	Low	Low	Mod	Low	Low	Mod	Mod	Mod	Mod	Mod		
	Visibility	9	9	9	9	9	9	9	9	8	9	9	9	9	9	7	7	5	6	6	6	6	6	6	6	5	4	4	4	
New Orleans, LA	Local Time (UTC -5)																													
	12 Hour Fog Threat	Low	Low	Low	Low	Low	Low	Low	Low	Low	Low	Mod	Low	Mod	Mod	Mod	Mod	Mod	Mod	Mod	Mod	Mod	Mod	Mod	Mod	Mod	High	High		
	Visibility	9	9	9	9	9	9	9	9	9	9	9	6	7	9	9	6	5	6	9	4	7	8	6	4	4	2	4		
Venice, LA	Local Time (UTC -5)																													
	12 Hour Fog Threat	Low	Low	Low	Low	Low	Low	Low	Low	Low	Low	Low	Low	Low	Low	Low	Mod	Low	Mod	Low	Low	Low	Low	Low	Low	Mod	Mod			
	Visibility	9	9	9	9	9	9	9	9	9	9	9	9	9	9	9	7	6	9	7	6	5	9	8	7	5	4	4		
Pascagoula, MS	Local Time (UTC -5)																													
	12 Hour Fog Threat	Low	Low	Low	Low	Low	Low	Low	Low	Low	Low	Low	Low	Low	Low	Low	Low	Mod	Low	Mod	Low	Mod	Mod	Mod	Mod	Mod	Mod	Mod		
	Visibility	9	9	9	9	9	9	9	9	9	9	9	9	9	9	9	6	4	9	6	4	4	8	5	4	4	4	4		
Mobile Bay, AL	Local Time (UTC -5)																													
	12 Hour Fog Threat	Low	Low	Low	Low	Low	Low	Low	Low	Low	Low	Low	Low	Low	Low	Low	Low	Mod	Low	Mod	Low	Mod	Mod	Mod	Mod	Mod	Mod			
	Visibility	9	9	9	9	9	9	9	9	9	9	9	8	7	9	9	6	7	6	8	6	6	9	7	5	4	4	3		
Tampa, FL	Local Time (UTC -4)																													
	12 Hour Fog Threat	Low	Low	Low	Low	Low	Low	Low	Low	Low	Low	Low	Low	Low	Low	Low	Low	Low	Low	Low	Low	Low	Low	Low	Low	Low	Low	Low		
	Visibility	9	9	9	9	9	9	9	9	9	9	9	9	9	9	9	9	9	9	9	9	9	9	8	8	9	8	7	8	9

Forecast Issued
4-Apr-2024
1000 UTC

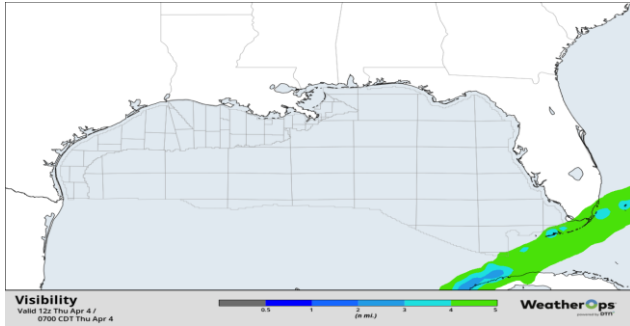
Weather Trigger	Green	Yellow	Red
Fog Threat*	Low	Moderate	High
Visibility**	> 3 nautical miles	> 1 to ≤ 3 nm	< 1 nautical mile

*Fog Threat identifies the potential for fog to develop that may reduce visibility below 3 miles.

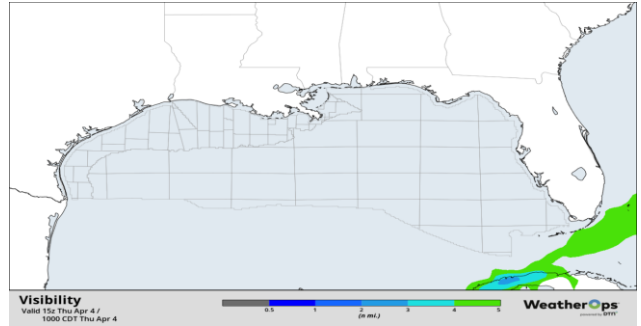
**Note that visibility accounts for both fog and precipitation impacts. As a result, a forecast for low visibility is not always a direct result of sea fog.

Sea Fog and Visibility Threat Assessment

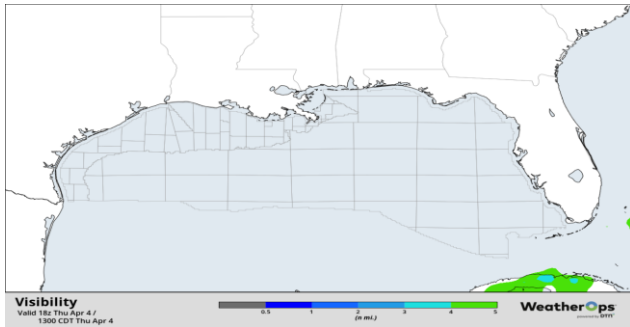
Visibility Forecast 0600 CT Apr-04



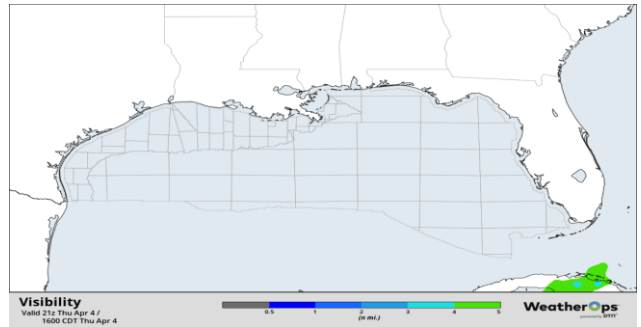
Visibility Forecast 0900 CT Apr-04



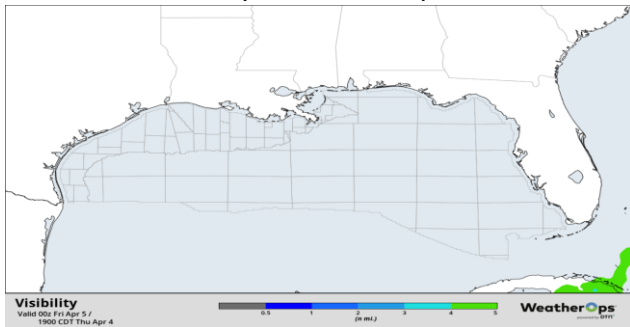
Visibility Forecast 1200 CT Apr-04



Visibility Forecast 1500 CT Apr-04



Visibility Forecast 1800 CT Apr-04



Visibility Forecast 0600 CT Apr-05

