

Sea Fog and Visibility Threat Assessment

Port Locations		Mon			Tue			Wed			Thu			Fri			Sat			Sun							
		Apr 29			Apr 30			May 1			May 2			May 3			May 4			May 5							
Brownsville, TX	Local Time (UTC -5)	6am	12pm	6pm	12am	6am	12pm	6pm	12am	6am	12pm	6pm	12am	6am	12pm	6pm	12am	6am	12pm	6pm	12am	6am	12pm	6pm	12am	6am	12pm
	12 Hour Fog Threat	Mod	Low		Mod	Low		Mod	Low		Low	Low		Low	Low		Low	Low		Low	Low		Low	Low	Lo		
	Visibility	5	8	8	6	5	8	8	5	6	8	8	7	8	8	8	6	7	8	6	5	6	9	9	8	8	9
Corpus Christi, TX	Local Time (UTC -5)	6am	12pm	6pm	12am	6am	12pm	6pm	12am	6am	12pm	6pm	12am	6am	12pm	6pm	12am	6am	12pm	6pm	12am	6am	12pm	6pm	12am	6am	12pm
	12 Hour Fog Threat	Mod	Low		Low	Low		Low	Low		Low	Low		Low	Low		Low	Low		Mod	Low		Low	Low	Lo		
	Visibility	4	7	7	6	6	7	8	7	6	9	8	7	8	9	8	6	6	6	8	6	8	7	7	9	9	8
Freeport, TX	Local Time (UTC -5)	6am	12pm	6pm	12am	6am	12pm	6pm	12am	6am	12pm	6pm	12am	6am	12pm	6pm	12am	6am	12pm	6pm	12am	6am	12pm	6pm	12am	6am	12pm
	12 Hour Fog Threat	High	Low		Mod	Low		Mod	Low		Mod	Low		Low	Mod		Low	Mod		Low	Mod		Low	Low	Lo		
	Visibility	4	8	6	4	4	7	7	4	5	8	7	5	6	7	4	5	4	8	8	4	6	8	8	6	7	9
Galveston, TX	Local Time (UTC -5)	6am	12pm	6pm	12am	6am	12pm	6pm	12am	6am	12pm	6pm	12am	6am	12pm	6pm	12am	6am	12pm	6pm	12am	6am	12pm	6pm	12am	6am	12pm
	12 Hour Fog Threat	High	Low		Mod	Low		Mod	Low		Mod	Low		Low	Mod		Low	Mod		Low	Low		Low	Low	Lo		
	Visibility	4	8	7	4	5	8	7	4	6	8	7	5	6	8	5	5	4	7	8	5	7	8	8	7	8	9
Port Arthur, TX	Local Time (UTC -5)	6am	12pm	6pm	12am	6am	12pm	6pm	12am	6am	12pm	6pm	12am	6am	12pm	6pm	12am	6am	12pm	6pm	12am	6am	12pm	6pm	12am	6am	12pm
	12 Hour Fog Threat	Mod	Low		Low	Low		Low	Low		Low	Low		Low	Low		Low	Mod		Low	Low		Low	Low	Lo		
	Visibility	4	7	8	8	8	9	8	7	8	8	8	8	9	9	8	7	4	6	8	8	8	8	9	8	9	9
Lake Charles, LA	Local Time (UTC -5)	6am	12pm	6pm	12am	6am	12pm	6pm	12am	6am	12pm	6pm	12am	6am	12pm	6pm	12am	6am	12pm	6pm	12am	6am	12pm	6pm	12am	6am	12pm
	12 Hour Fog Threat	Mod	Low		Low	Low		Mod	Low		Low	Low		Low	Mod		Low	Low		Low	Low		Low	Low	Lo		
	Visibility	3	8	8	6	7	9	8	6	7	7	8	7	8	9	7	5	4	6	8	7	7	9	8	8	9	9
Marsh Island, LA	Local Time (UTC -5)	6am	12pm	6pm	12am	6am	12pm	6pm	12am	6am	12pm	6pm	12am	6am	12pm	6pm	12am	6am	12pm	6pm	12am	6am	12pm	6pm	12am	6am	12pm
	12 Hour Fog Threat	Low	Mod		Low	Low		Low	Low		Low	Low		Low	Mod		Mod	Mod		Low	Low		Low	Low	Lo		
	Visibility	5	5	9	8	7	9	9	9	7	8	9	9	9	9	8	5	4	5	8	7	7	9	8	9	9	9
Port Fourchon, LA	Local Time (UTC -5)	6am	12pm	6pm	12am	6am	12pm	6pm	12am	6am	12pm	6pm	12am	6am	12pm	6pm	12am	6am	12pm	6pm	12am	6am	12pm	6pm	12am	6am	12pm
	12 Hour Fog Threat	Mod	Mod		Low	Low		Low	Low		Low	Low		Low	Low		Low	Low		Low	Low		Low	Low	Lo		
	Visibility	9	4	6	7	7	9	9	7	8	8	9	9	9	9	9	9	9	9	9	9	8	8	9	9	9	9
New Orleans, LA	Local Time (UTC -5)	6am	12pm	6pm	12am	6am	12pm	6pm	12am	6am	12pm	6pm	12am	6am	12pm	6pm	12am	6am	12pm	6pm	12am	6am	12pm	6pm	12am	6am	12pm
	12 Hour Fog Threat	Low	Mod		Mod	Low		Mod	Mod		Mod	Low		Low	Mod		Mod	Mod		Low	Low		Low	Low	Lo		
	Visibility	8	4	5	5	6	8	7	5	5	4	7	5	8	9	8	6	5	4	4	5	6	7	8	6	5	9
Venice, LA	Local Time (UTC -5)	6am	12pm	6pm	12am	6am	12pm	6pm	12am	6am	12pm	6pm	12am	6am	12pm	6pm	12am	6am	12pm	6pm	12am	6am	12pm	6pm	12am	6am	12pm
	12 Hour Fog Threat	Low	Low		Low	Low		Mod	Low		Low	Low		Low	Low		Low	Low		Low	Low		Low	Low	Lo		
	Visibility	9	6	5	7	7	8	9	6	7	9	8	8	9	9	9	9	9	9	9	8	8	7	9	9	9	9
Pascagoula, MS	Local Time (UTC -5)	6am	12pm	6pm	12am	6am	12pm	6pm	12am	6am	12pm	6pm	12am	6am	12pm	6pm	12am	6am	12pm	6pm	12am	6am	12pm	6pm	12am	6am	12pm
	12 Hour Fog Threat	Low	Low		Mod	Low		Low	Low		Low	Mod		Low	Low		Low	Low		Low	Low		Low	Low	Lo		
	Visibility	9	7	5	6	8	9	9	9	9	8	5	5	8	9	9	9	6	8	8	8	8	9	9	8	6	9
Mobile Bay, AL	Local Time (UTC -5)	6am	12pm	6pm	12am	6am	12pm	6pm	12am	6am	12pm	6pm	12am	6am	12pm	6pm	12am	6am	12pm	6pm	12am	6am	12pm	6pm	12am	6am	12pm
	12 Hour Fog Threat	Low	Low		Mod	Low		Mod	Low		High	Low		Mod	Low		Low	Low		Low	Low		Mod	Low	Lo		
	Visibility	9	7	6	5	7	8	7	3	4	9	7	2	3	9	8	6	7	8	8	7	8	9	8	4	5	9
Tampa, FL	Local Time (UTC -4)	6am	12pm	6pm	12am	6am	12pm	6pm	12am	6am	12pm	6pm	12am	6am	12pm	6pm	12am	6am	12pm	6pm	12am	6am	12pm	6pm	12am	6am	12pm
	12 Hour Fog Threat	Low	Low		Low	Low		Low	Low		Low	Low		Low	Low		Low	Low		Low	Low		Low	Low	Lo		
	Visibility	9	9	9	9	9	9	9	7	8	9	9	7	5	9	9	9	9	9	9	9	9	9	9	9	9	9

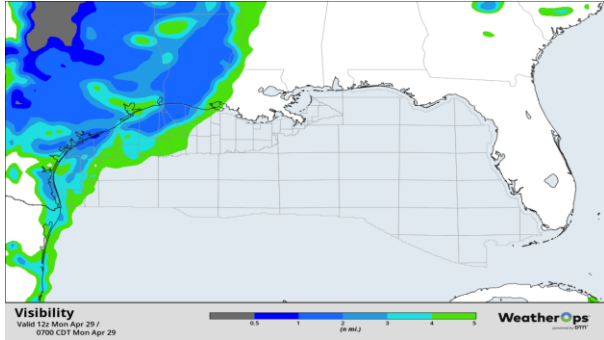
Forecast Issued
29-Apr-2024
1000 UTC

Weather Trigger	Green	Yellow	Red
Fog Threat*	Low	Moderate	High
Visibility**	> 3 nautical miles	> 1 to ≤ 3 nm	≤ 1 nautical mile

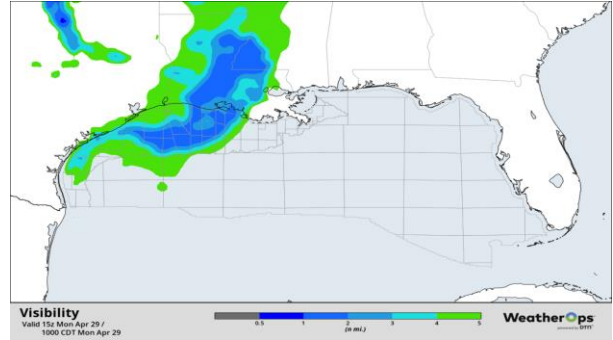
*Fog Threat identifies the potential for fog to develop that may reduce visibility below 3 miles.
 **Note that visibility accounts for both fog and precipitation impacts. As a result, a forecast for low visibility is not always a direct result of sea fog.

Sea Fog and Visibility Threat Assessment

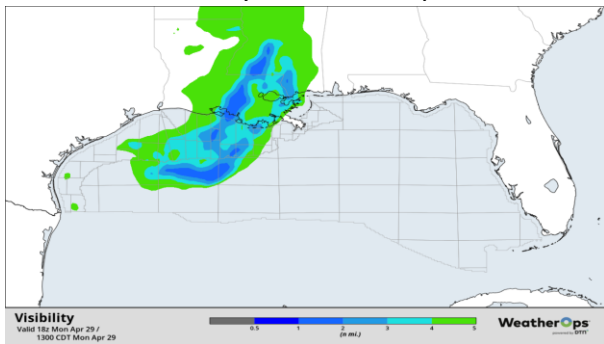
Visibility Forecast 0600 CT Apr-29



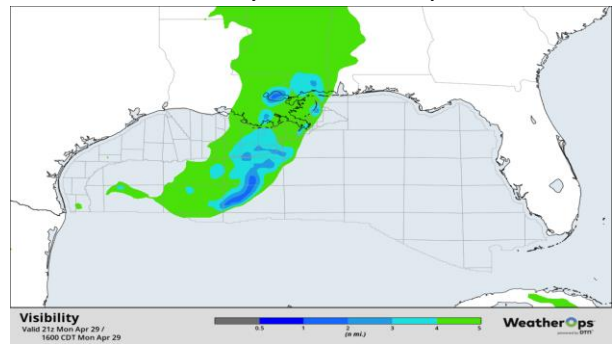
Visibility Forecast 0900 CT Apr-29



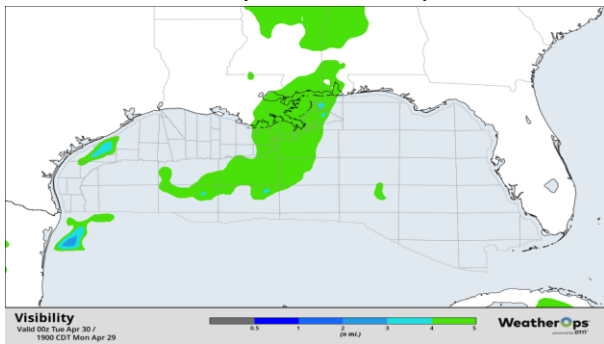
Visibility Forecast 1200 CT Apr-29



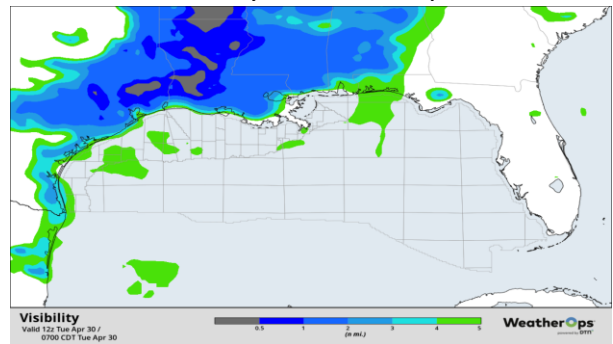
Visibility Forecast 1500 CT Apr-29



Visibility Forecast 1800 CT Apr-29



Visibility Forecast 0600 CT Apr-30



6pm
w
9
6pm
w
8
6pm
w
8
6pm
w
8
6pm
w
9
6pm
w
9
6pm
w
9
6pm
w
8
6pm
w
9
6pm
w
8
6pm
w
9

