



# Sea Fog and Visibility Threat Assessment

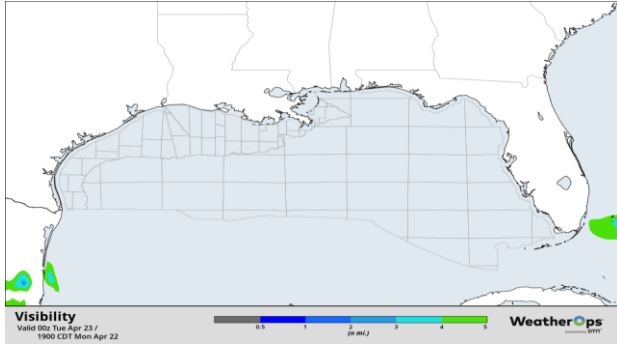
Port Locations		Tue			Wed			Thu			Fri			Sat			Sun			Mon						
		Apr 23			Apr 24			Apr 25			Apr 26			Apr 27			Apr 28			Apr 29						
Brownsville, TX	Local Time (UTC -5)	6am	12pm	6pm	12am	6am	12pm	6pm	12am	6am	12pm	6pm	12am	6am	12pm	6pm	12am	6am	12pm	6pm	12am	6am	12pm			
	12 Hour Fog Threat	Low	Low	Low	Low	Low	Low	Low	Mod	Low	Low	Low	Low	Low	Low	Low	Low	Low	Low	Low	Low	Mod	Lo			
	Visibility	8	9	8	8	7	8	8	6	7	8	8	7	8	9	8	8	8	9	9	8	8	8	6	7	8
Corpus Christi, TX	Local Time (UTC -5)	6am	12pm	6pm	12am	6am	12pm	6pm	12am	6am	12pm	6pm	12am	6am	12pm	6pm	12am	6am	12pm	6pm	12am	6am	12pm	6am	12pm	
	12 Hour Fog Threat	Low	Low	Low	Low	Low	Low	Low	Low	Low	Low	Low	Low	Low	Low	Low	Low	Low	Low	Low	Low	Low	Low	Low	Lo	
	Visibility	9	9	8	8	7	8	9	7	8	9	9	8	8	9	9	8	8	9	9	8	8	8	8	6	6
Freeport, TX	Local Time (UTC -5)	6am	12pm	6pm	12am	6am	12pm	6pm	12am	6am	12pm	6pm	12am	6am	12pm	6pm	12am	6am	12pm	6pm	12am	6am	12pm	6am	12pm	
	12 Hour Fog Threat	Low	Low	Low	Low	Low	Low	Low	Low	Low	Low	Low	Low	Low	Low	Low	Low	Low	Low	Low	Low	Low	Mod	Lo	Lo	
	Visibility	8	9	8	7	7	8	8	7	7	9	9	8	8	9	8	7	8	9	9	8	8	9	8	5	4
Galveston, TX	Local Time (UTC -5)	6am	12pm	6pm	12am	6am	12pm	6pm	12am	6am	12pm	6pm	12am	6am	12pm	6pm	12am	6am	12pm	6pm	12am	6am	12pm	6am	12pm	
	12 Hour Fog Threat	Low	Low	Low	Low	Low	Low	Low	Low	Low	Low	Mod	Low	Low	Low	Low	Low	Low	Low	Low	Low	Low	Mod	Lo	Lo	
	Visibility	9	9	9	7	7	9	8	7	7	9	7	6	6	9	8	6	8	9	8	7	7	9	7	4	4
Port Arthur, TX	Local Time (UTC -5)	6am	12pm	6pm	12am	6am	12pm	6pm	12am	6am	12pm	6pm	12am	6am	12pm	6pm	12am	6am	12pm	6pm	12am	6am	12pm	6am	12pm	
	12 Hour Fog Threat	Low	Low	Low	Low	Low	Low	Low	Low	Low	Low	Low	Low	Low	Low	Low	Low	Low	Low	Low	Low	Low	Mod	Lo	Lo	
	Visibility	9	9	9	9	8	9	9	8	9	9	9	9	9	9	9	8	9	9	9	9	9	9	8	5	4
Lake Charles, LA	Local Time (UTC -5)	6am	12pm	6pm	12am	6am	12pm	6pm	12am	6am	12pm	6pm	12am	6am	12pm	6pm	12am	6am	12pm	6pm	12am	6am	12pm	6am	12pm	
	12 Hour Fog Threat	Low	Low	Low	Low	Low	Low	Low	Low	Low	Low	Low	Low	Low	Low	Low	Low	Low	Low	Low	Low	Low	Low	Low	Lo	
	Visibility	9	9	9	9	8	9	9	8	8	9	9	9	9	9	9	9	9	9	9	9	9	9	9	7	5
Marsh Island, LA	Local Time (UTC -5)	6am	12pm	6pm	12am	6am	12pm	6pm	12am	6am	12pm	6pm	12am	6am	12pm	6pm	12am	6am	12pm	6pm	12am	6am	12pm	6am	12pm	
	12 Hour Fog Threat	Low	Low	Low	Low	Low	Low	Low	Low	Low	Low	Low	Low	Low	Low	Low	Low	Low	Low	Low	Low	Low	Low	Low	Lo	
	Visibility	9	9	9	9	9	9	9	9	9	9	9	9	9	9	9	9	9	9	9	9	9	9	9	9	5
Port Fourchon, LA	Local Time (UTC -5)	6am	12pm	6pm	12am	6am	12pm	6pm	12am	6am	12pm	6pm	12am	6am	12pm	6pm	12am	6am	12pm	6pm	12am	6am	12pm	6am	12pm	
	12 Hour Fog Threat	Low	Low	Low	Low	Low	Low	Low	Low	Low	Low	Low	Low	Low	Low	Low	Low	Low	Low	Low	Low	Low	Low	Low	Lo	
	Visibility	9	9	9	9	9	9	9	9	9	9	9	9	9	9	9	9	9	9	9	9	9	9	9	9	5
New Orleans, LA	Local Time (UTC -5)	6am	12pm	6pm	12am	6am	12pm	6pm	12am	6am	12pm	6pm	12am	6am	12pm	6pm	12am	6am	12pm	6pm	12am	6am	12pm	6am	12pm	
	12 Hour Fog Threat	Low	Low	Low	Low	Low	Low	Low	Low	Low	Low	Low	Low	Low	Low	Low	Low	Low	Low	Low	Low	Low	Low	Low	Lo	
	Visibility	8	9	9	8	8	9	9	6	7	9	9	8	8	9	9	9	9	9	9	9	9	9	8	8	8
Venice, LA	Local Time (UTC -5)	6am	12pm	6pm	12am	6am	12pm	6pm	12am	6am	12pm	6pm	12am	6am	12pm	6pm	12am	6am	12pm	6pm	12am	6am	12pm	6am	12pm	
	12 Hour Fog Threat	Low	Low	Low	Low	Low	Low	Low	Low	Low	Low	Low	Low	Low	Low	Low	Low	Low	Low	Low	Low	Low	Low	Low	Lo	
	Visibility	9	9	9	9	9	9	9	9	9	9	9	9	9	9	9	9	9	9	9	9	9	9	9	9	8
Pascagoula, MS	Local Time (UTC -5)	6am	12pm	6pm	12am	6am	12pm	6pm	12am	6am	12pm	6pm	12am	6am	12pm	6pm	12am	6am	12pm	6pm	12am	6am	12pm	6am	12pm	
	12 Hour Fog Threat	Low	Low	Low	Low	Low	Low	Low	Low	Low	Low	Low	Low	Low	Low	Low	Low	Low	Low	Low	Low	Low	Low	Low	Lo	
	Visibility	9	9	9	9	9	9	9	9	9	9	9	9	9	9	9	8	9	9	9	9	9	9	9	9	9
Mobile Bay, AL	Local Time (UTC -5)	6am	12pm	6pm	12am	6am	12pm	6pm	12am	6am	12pm	6pm	12am	6am	12pm	6pm	12am	6am	12pm	6pm	12am	6am	12pm	6am	12pm	
	12 Hour Fog Threat	Low	Low	Low	Low	Low	Low	Low	Low	Low	Low	Low	Low	Low	Low	Low	Low	Low	Low	Low	Low	Low	Low	Low	Lo	
	Visibility	9	9	9	7	6	9	9	6	5	9	9	7	8	9	8	7	8	9	9	9	9	9	9	8	8
Tampa, FL	Local Time (UTC -4)	6am	12pm	6pm	12am	6am	12pm	6pm	12am	6am	12pm	6pm	12am	6am	12pm	6pm	12am	6am	12pm	6pm	12am	6am	12pm	6am	12pm	
	12 Hour Fog Threat	Low	Low	Low	Low	Low	Low	Low	Low	Low	Low	Low	Low	Low	Low	Low	Low	Low	Low	Low	Low	Low	Low	Low	Lo	
	Visibility	9	9	9	9	9	9	9	9	9	9	9	9	9	9	9	9	9	9	9	9	9	9	9	9	9

Forecast Issued
23-Apr-2024
1000 UTC

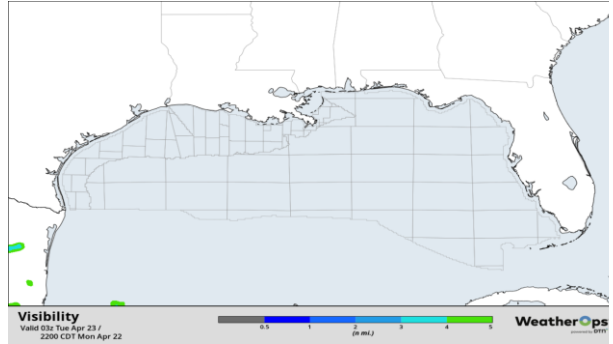
Weather Trigger	Green	Yellow	Red
Fog Threat*	Low	Moderate	High
Visibility**	> 3 nautical miles	> 1 to ≤ 3 nm	≤ 1 nautical mile

\*Fog Threat identifies the potential for fog to develop that may reduce visibility below 3 miles.  
 \*\*Note that visibility accounts for both fog and precipitation impacts. As a result, a forecast for low visibility is not always a direct result of sea fog.

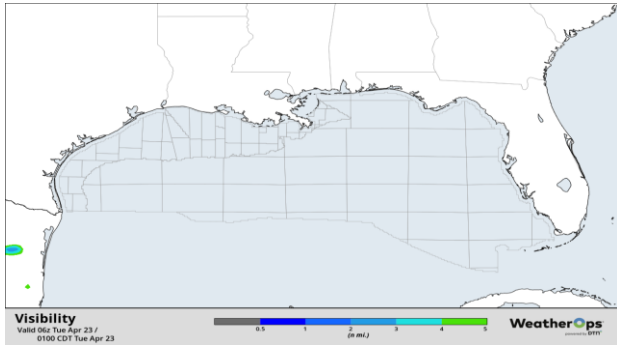
**Visibility Forecast 0600 CT Apr-23**



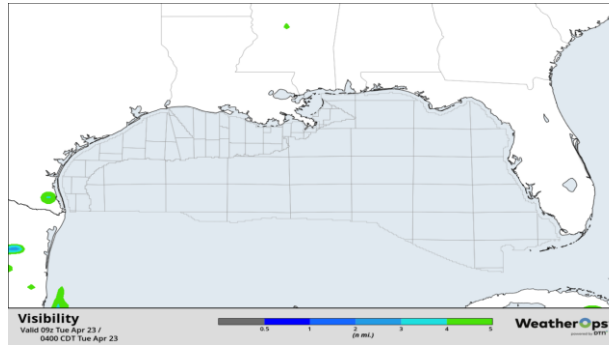
**Visibility Forecast 0900 CT Apr-23**



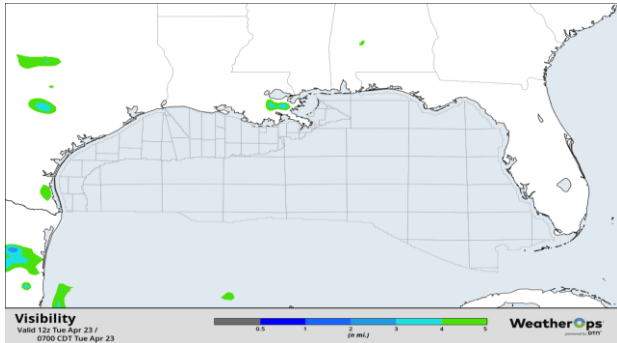
**Visibility Forecast 1200 CT Apr-23**



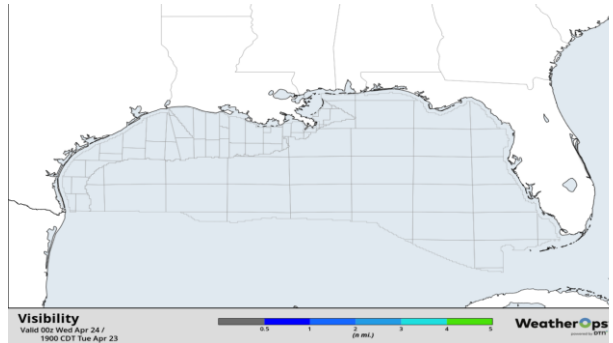
**Visibility Forecast 1500 CT Apr-23**



**Visibility Forecast 1800 CT Apr-23**



**Visibility Forecast 0600 CT Apr-24**



6pm
w
8
6pm
w
9
6pm
w
8
6pm
w
8
6pm
od
8
6pm
od
8
6pm
w
7
6pm
w
9
6pm
od
6
6pm
w
9
6pm
w
5
6pm
w
7
6pm
w
9

